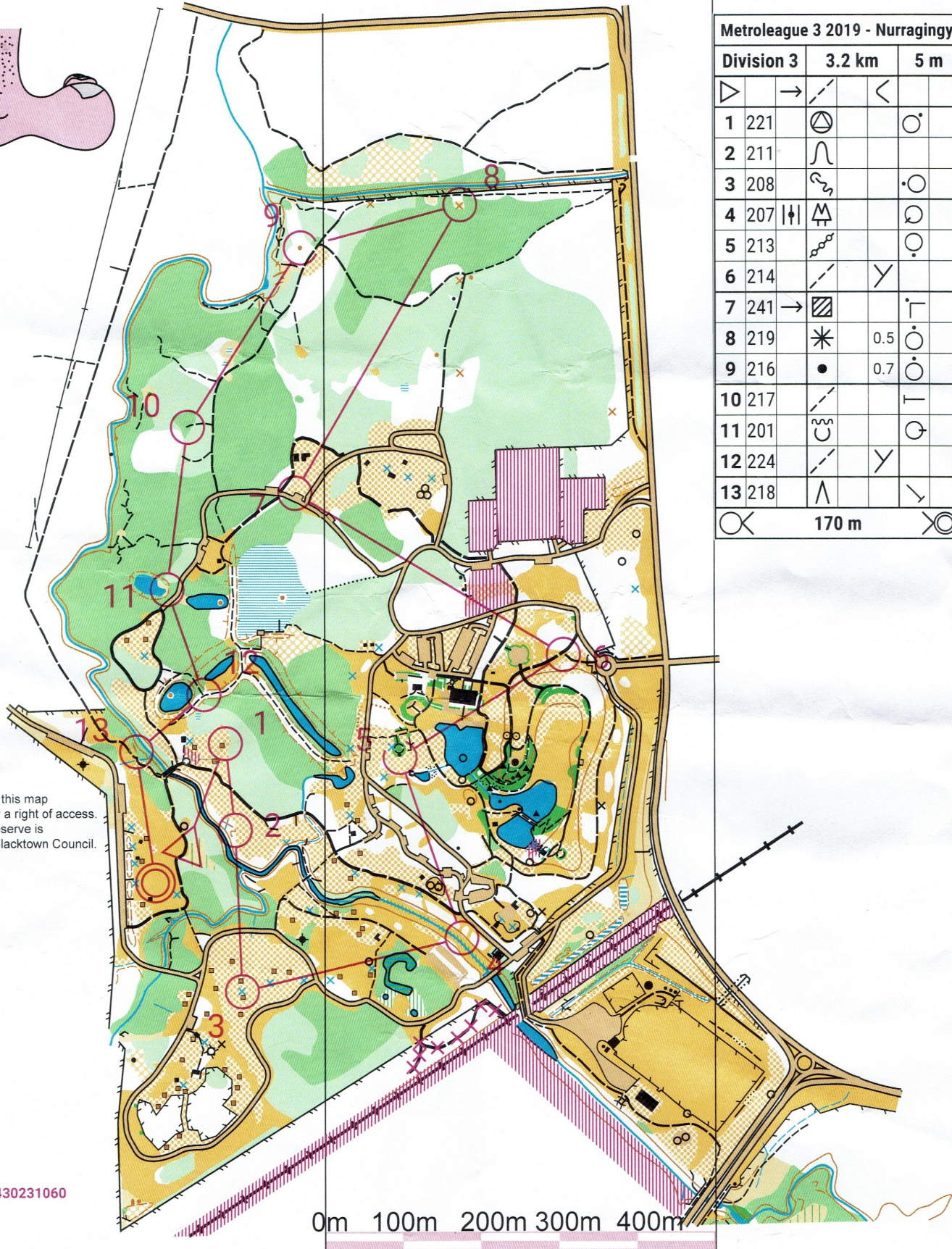
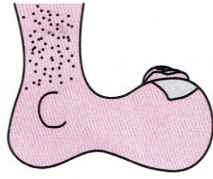


Nurragingy Reserve

1:7500



Metroleague 3 2019 - Nurragingy				
Division	3	3.2 km	5 m	
1	221			
2	211			
3	208			
4	207			
5	213			
6	214			
7	241			
8	219		0.5	
9	216		0.7	
10	217			
11	201			
12	224			
13	218			

170 m

Possession of this map does not imply a right of access. Nurragingy Reserve is managed by Blacktown Council.


Emergency Contact 0430231060

0m 100m 200m 300m 400m

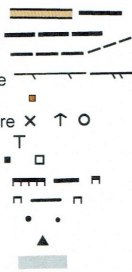
Copyright 2019 Big Foot Orienteers. NSW Government Data licensed from NSW Government under Creative Commons license.

A yougetwhatyoupayfor production


contours
embankment, ditches
earth bank
termite mound
knoll, small hill
pit, depression
creeks, water hole
erosion gully



road
track
path, small path
fence, high fence
BBQ
man made feature
tower
building, ruin
cliff
rockfaces
boulders
boulder cluster
bare rock



paved area
open area
- scattered trees
rough open
runnable forest
slow running
difficult running
fight
sandy area
marsh
out of bounds
- danger



spot the hidden teddy bear face