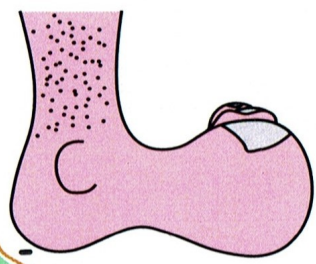


St Ives Showground

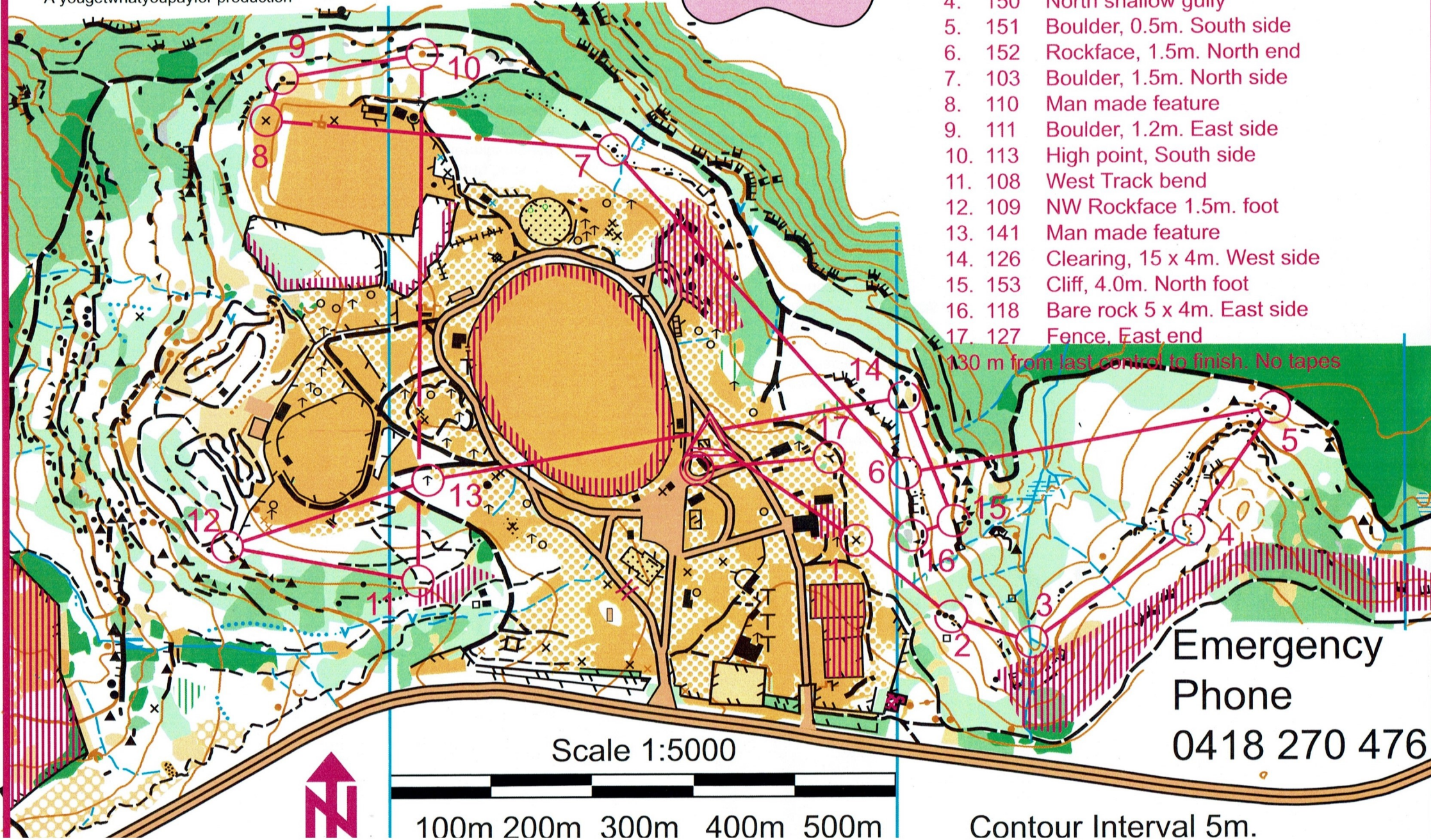
Copyright 2017 Big Foot Orienteers.
NSW Government Data licensed from NSW Government under
Creative Commons license.
A yougetwhatyoupayfor production



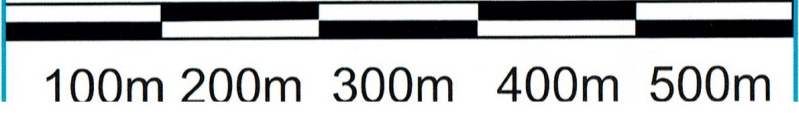
Course Years 11 and 12, Length 3.9 km

- Start Fence, outside of NE corner
1. 147 Horse jump, East edge
 2. 148 East Boulder, 1.5m. North side
 3. 149 Watercourse junction
 4. 150 North shallow gully
 5. 151 Boulder, 0.5m. South side
 6. 152 Rockface, 1.5m. North end
 7. 103 Boulder, 1.5m. North side
 8. 110 Man made feature
 9. 111 Boulder, 1.2m. East side
 10. 113 High point, South side
 11. 108 West Track bend
 12. 109 NW Rockface 1.5m. foot
 13. 141 Man made feature
 14. 126 Clearing, 15 x 4m. West side
 15. 153 Cliff, 4.0m. North foot
 16. 118 Bare rock 5 x 4m. East side
 17. 127 Fence, East end

130 m from last control to finish. No tapes



Scale 1:5000



Contour Interval 5m.

Emergency
Phone
0418 270 476