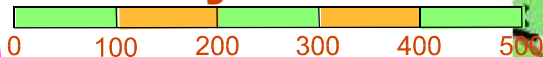


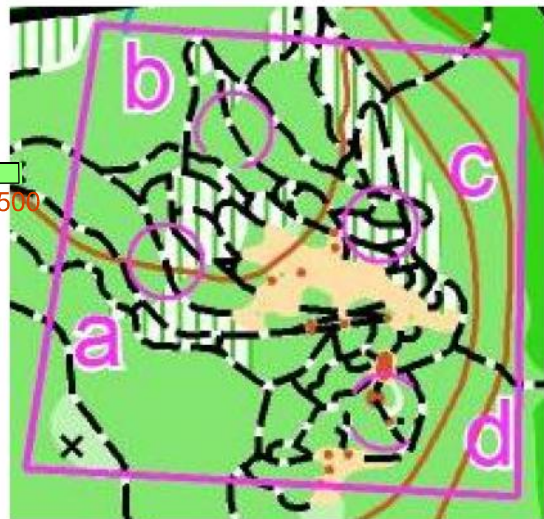
Clay Pan & Beyond



Scale 1:7,500
Contour Interval 4m.

Orienteering NSW
E: admin@onsw.asn.au
W: www.onsw.asn.au

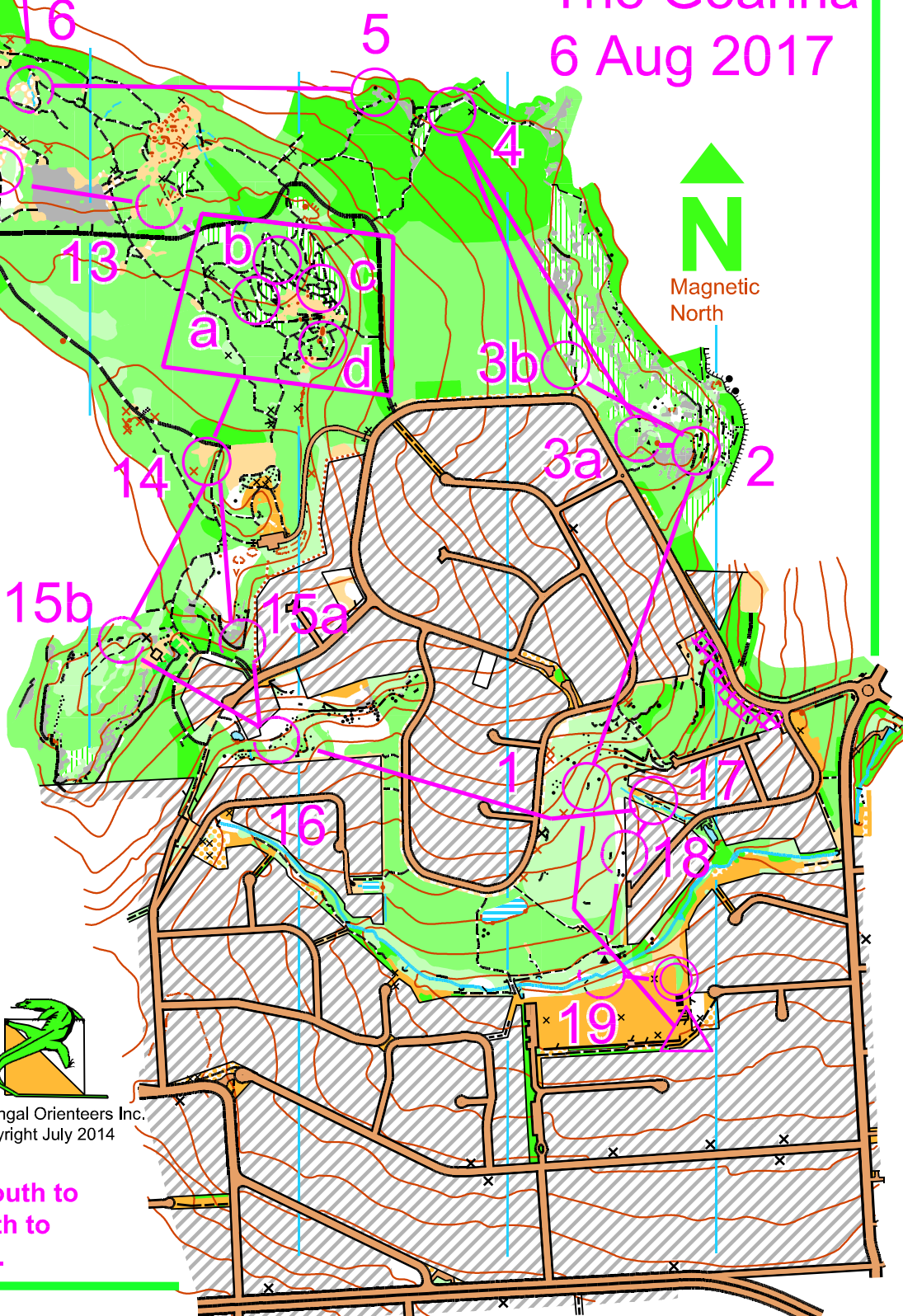
Base maps: CMA 1:4,000 & 1:2,000
Orthophoto maps & Google Earth
Field Observations & Cartography:
Jim Merchant



The Goanna
6 Aug 2017

Legend

- Contour
- Earth bank
- Earth Mound
- High Point
- Termite Mound
- Pond
- Creek
- Watercourse
- Marsh uncrossable
- Cliffs
- Boulders
- Boulder Cluster
- Boulder fields
- Rocky Ground
- Bare Rock
- Open Forest
- Forest/Heath slow run
- Forest/Heath walk
- Forest/Heath Fight
- Heath good/better visibility, walk, slow run
- Open Land
- Rough Open
- Open with Scattered Trees
- Rough Open with Trees
- Sealed Roads
- Dirt/Gravel Road
- Vehicular Track
- Paths & Tracks
- Power Lines
- Fence Crossable
- Fence Uncrossable
- Buildings
- Man Made Features
- Built Up Area (Out of Bounds)



Emergency contact:
0416 040 135



Garingal Orienteers Inc.
Copyright July 2014

Safety bearing:
Go uphill to find a track
Stay on the track, and go south to
reach a road. Continue south to
return to the assembly area.