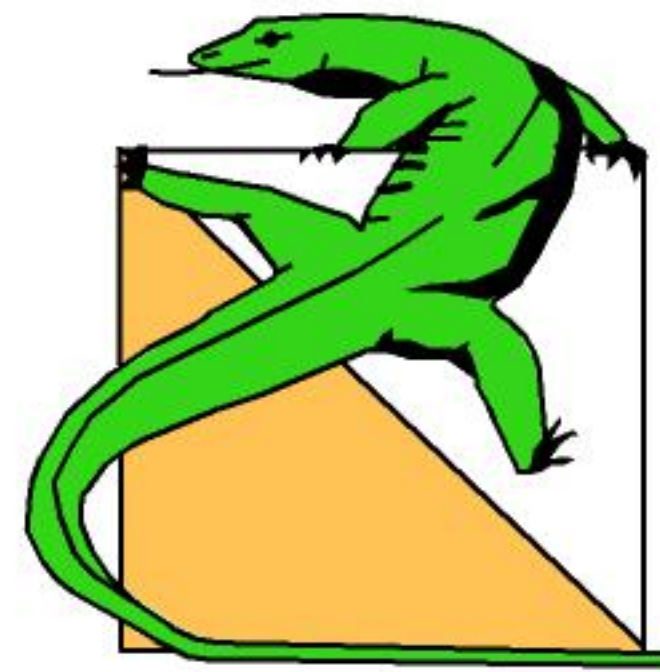


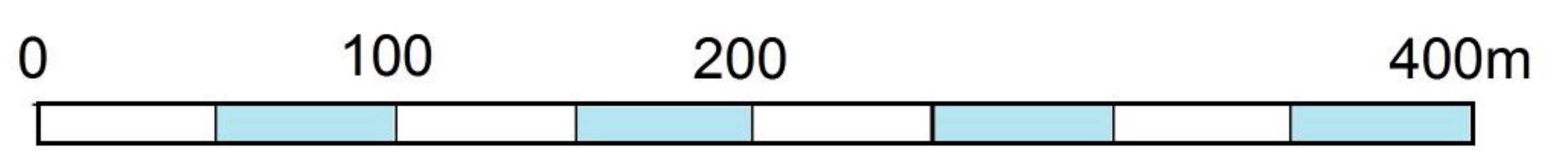
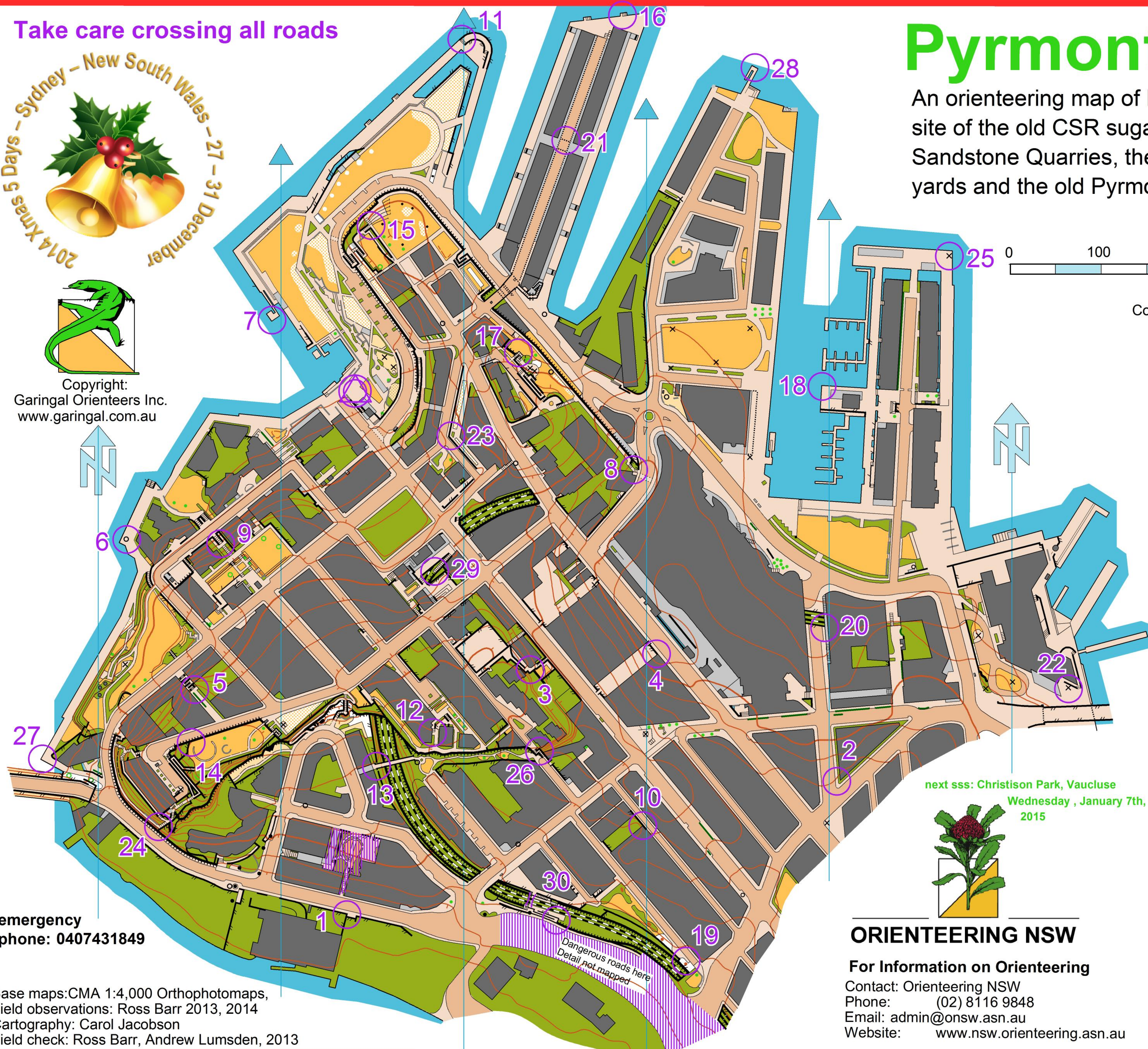
Take care crossing all roads



Copyright:
Garingal Orienteers Inc.
www.garingal.com.au

Pymont Point

An orienteering map of Pymont incorporating the site of the old CSR sugar refinery, the Saunders Sandstone Quarries, the Darling Island goods yards and the old Pymont Power Station



Scale 1:4000
Contour interval 2m

Legend

play equipment & sculptures	x
other manmade features	o
boulder, small / large	• / ●
boulder cluster	▲
isolated tree, small / large	• / ●
tree canopies	■
underpass / overpass	— / —
support pillars (for overpass)	•
contours	—
watercourse	—
tram line	—
stony ground / bare rock	■
steps / terraced areas	■
paved area	■
road, traffic /	—
pedestrian crossing	—
open land, with trees	■
rough open land / sand	■
forest, open / thicker	■ / ■
building canopies	■
passable wall	—
passable fence	—
Out of bounds or forbidden to cross	
harbour	■
hedge	—
gardens, private property	■
buildings	■
cliff or wall - impassable	—
fence - impassable	—
temporary out of bounds	■

next sss: Christison Park, Vacluse
Wednesday, January 7th, 2015



ORIENTEERING NSW

For Information on Orienteering

Contact: Orienteering NSW
Phone: (02) 8116 9848
Email: admin@onsw.asn.au
Website: www.nsw.orienteering.asn.au

emergency
phone: 0407431849

Base maps: CMA 1:4,000 Orthophotomaps,
Field observations: Ross Barr 2013, 2014
Cartography: Carol Jacobson
Field check: Ross Barr, Andrew Lumsden, 2013

Dangerous roads here
Detail not mapped