

ultra-sprint orienteering map of Kippax Lake

Centennial Parklands
contour interval 1 metre
scale 1:2000

50 metres

Hard 1 Leg 2

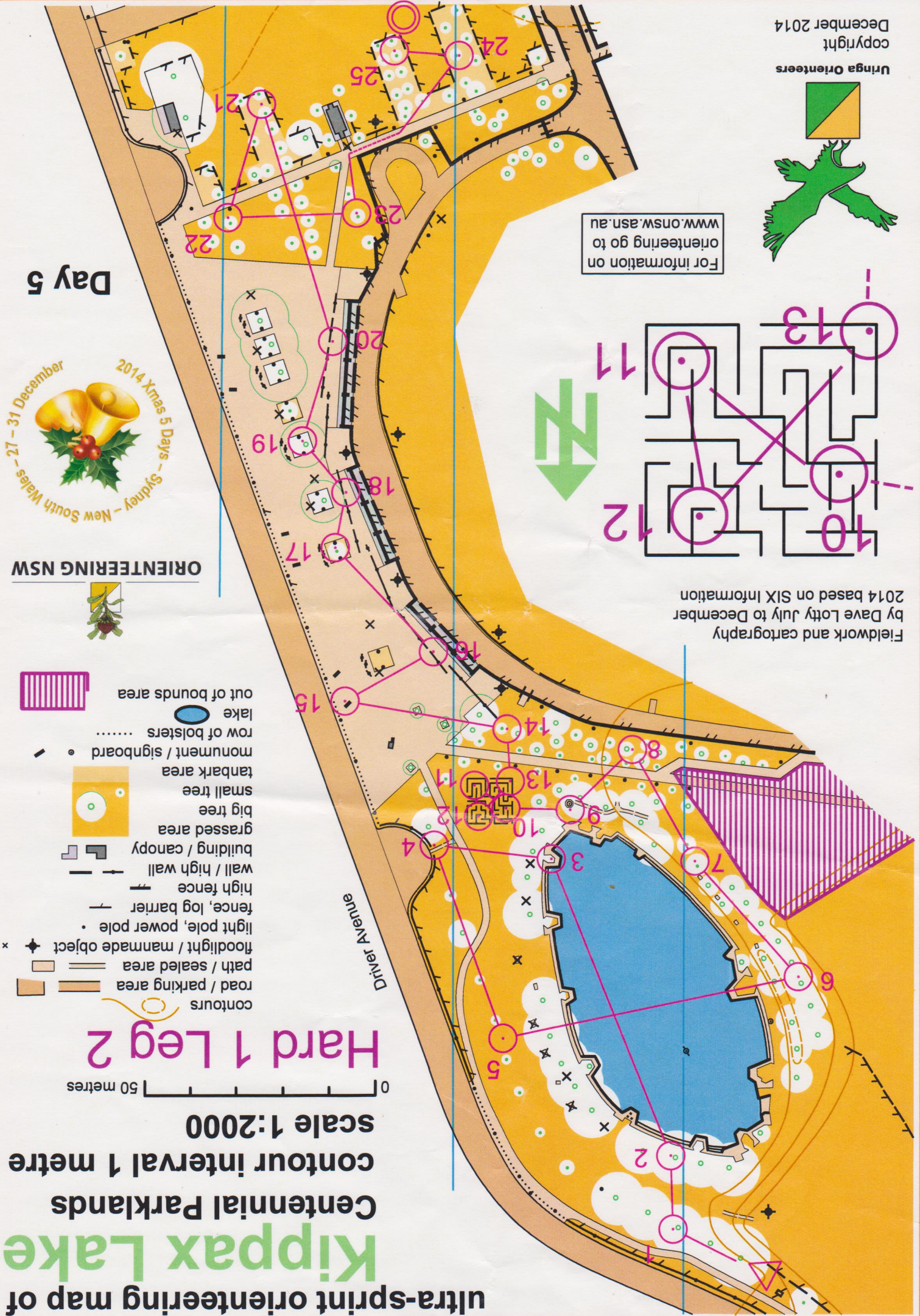
- contours
- road / parking area
- path / sealed area
- floodlight / manmade object
- light pole, power pole
- fence, log barrier
- high fence
- wall / high wall
- building / canopy
- grassed area
- big tree
- small tree
- tanbark area
- monument / signboard
- row of boosters
- lake
- out of bounds area



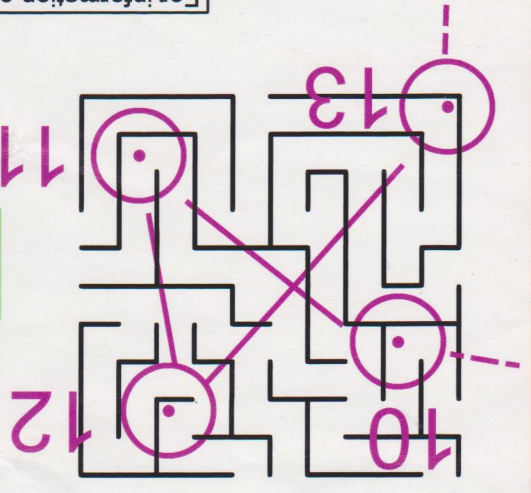
ORIENTEERING NSW




Day 5



For information on orienteering go to www.onsw.asn.au



Fieldwork and cartography by Dave Lotty July to December 2014 based on SIX Information



Uringa Orienteers
copyright December 2014