

ultra-sprint orienteering map of

Kippax Lake


















Centennial Parklands

contour interval 1 metre

scale 1:2000

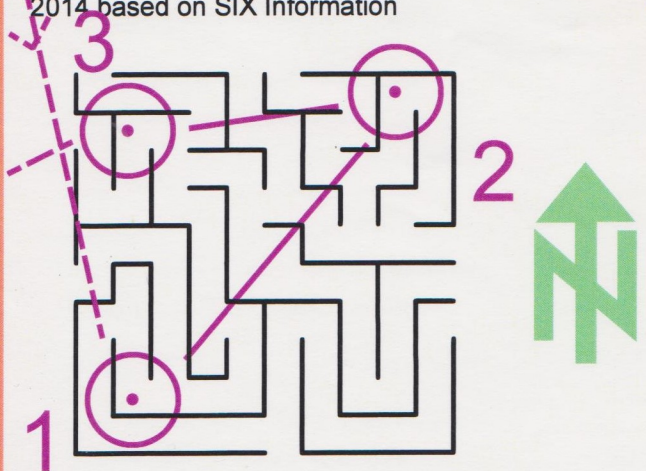
0 50 metres

Hard 1 Leg 3

- contours 
- road / parking area 
- path / sealed area 
- floodlight / manmade object 
- light pole, power pole 
- fence, log barrier 
- high fence 
- wall / high wall 
- building / canopy 
- grassed area 
- big tree 
- small tree 
- tanbark area 
- monument / signboard 
- row of bolsters 
- lake 
- out of bounds area 



Fieldwork and cartography
by Dave Lotty July to December
2014 based on SIX Information



ORIENTEERING NSW



Day 5

For information on
orienteering go to
www.onsw.asn.au



Uringa Orienteers
copyright
December 2014