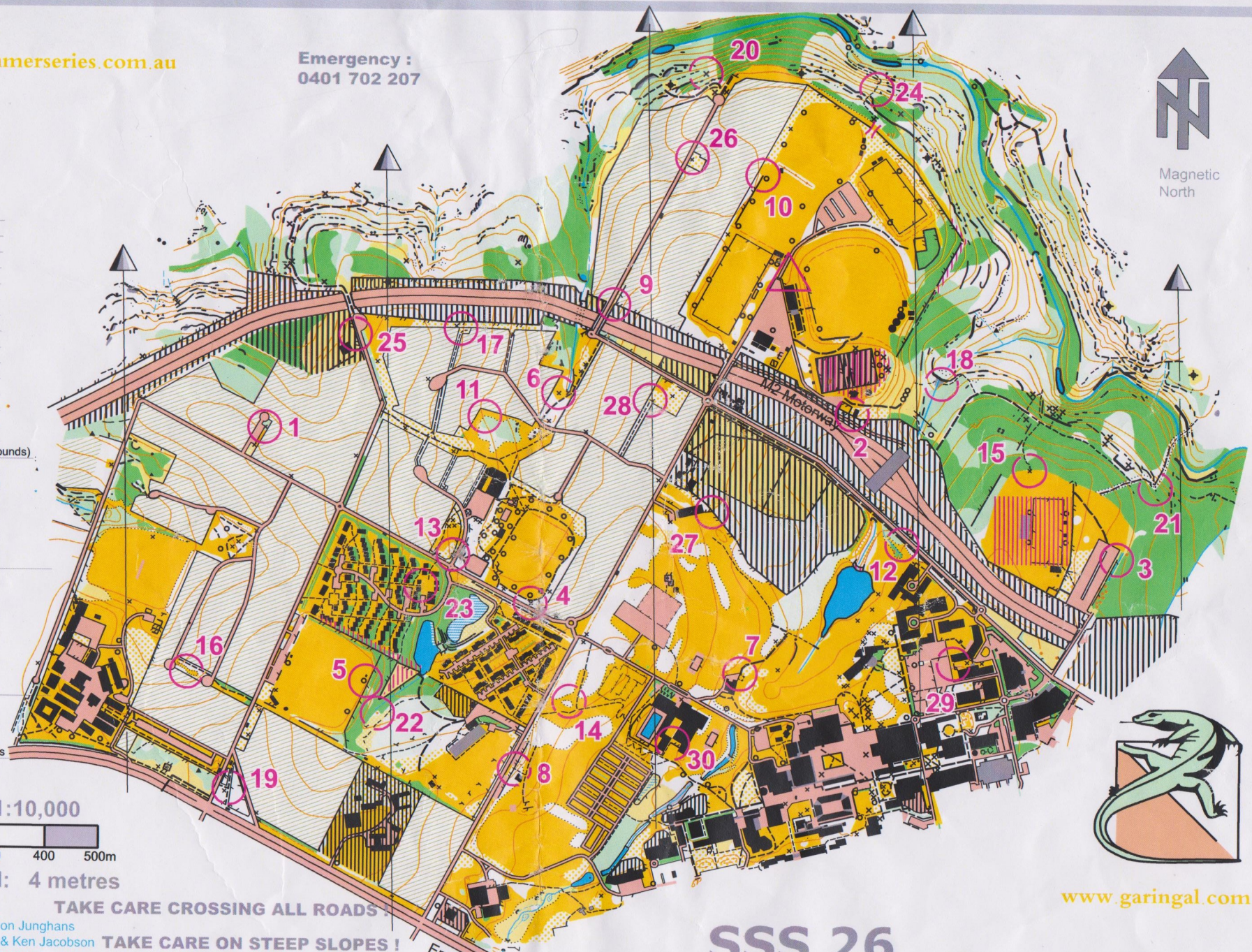


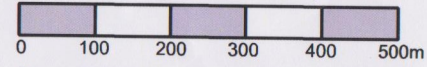


Legend

- Contours
- Knolls / Termite mound
- Earth banks / earth walls
- Depressions / pit
- Impassable cliffs
- Rock faces / Bare Rock
- Boulders - small / large
- Boulder clusters / fields
- Rocky ground
- Open land
- with scattered trees
- Rough open
- Open forest
- Medium Bush (Slow run)
- Thick bush (Walk)
- Fight / Gardens (Out of bounds)
- Distinctive trees
- Watercourses / footbridge
- Marshes
- Dams, ponds
- Bridge over Motorway
- Tunnel under Motorway
- Sealed roads / car park
- Unsealed roads
- Major paths
- Other paths
- Pipeline
- Built up area
- Out of bounds
- Buildings / ruins
- Building (runnable under)
- Fences - crossable
- Fences - uncrossable
- Transmission tower
- Man Made features/objects
- Temporary Out of Bounds
- Crossing Point



Scale 1:10,000




Contour Interval: 4 metres

RECENT MAP REVISIONS:
 March 2012, Terry Bluett & Ron Junghans
 February & May 2013, Carol & Ken Jacobson
 September 2014, Johnny Petersen

TAKE CARE CROSSING ALL ROADS!
TAKE CARE ON STEEP SLOPES!

Macquarie Park

SSS 26 March 25, 2015



www.garingal.com.au

For Information on Orienteering:

Orienteering NSW
 Phone: (02) 8116 9848
 Email: admin@onsw.asn.au
 Website: www.onsw.asn.au