
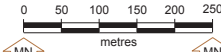


Warrendine

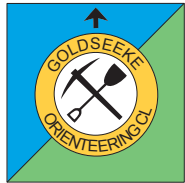
Orienteering Map



Scale 1 : 10000
Contour interval 4 metres



Copyright: © GSOC 2000
Goldseekers Orienteering Club



For information about
Orienteering in the Orange-
Bathurst area contact:
Jean Baldwin (02) 6366 5131



Basemap:
Orange City Council

Fieldwork & Cartography:
Max Read
using OCAD 7 software
March 2000

Update 1 = January 2004

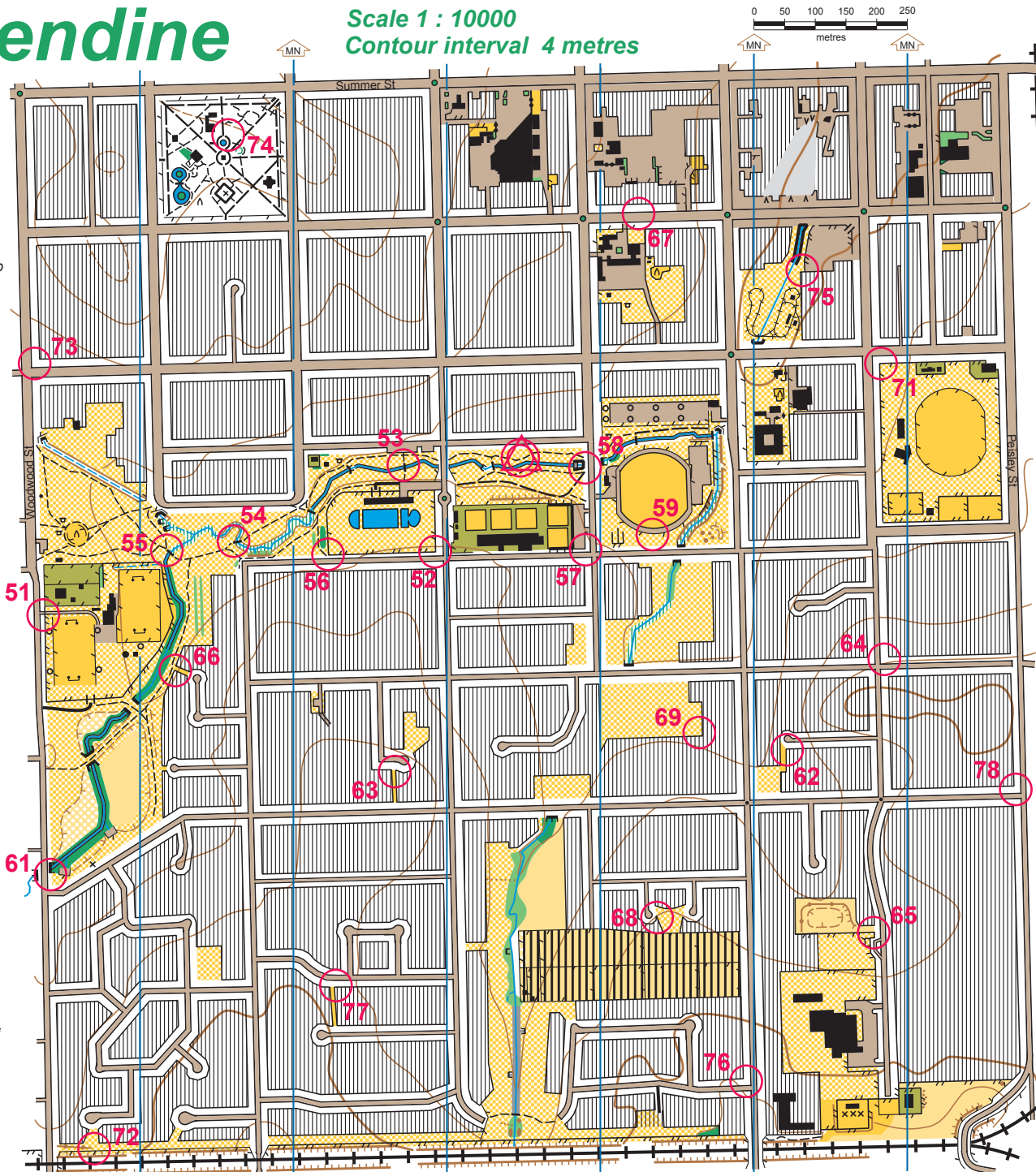
Layout & Peripherals:
Heidi Read

QANTAS

THE SPIRIT OF AUSTRALIA



Proud to be a
Supporter of the
Orienteering
Federation of
Australia



Legend:

- Contour, with slope line
- Index contour / Form line
- Earthbank
- Earthwall
- Dry ditch / Mound
- Watercourses:
small, passable
small, impassable
- Dams, Ponds, Swimming pools:
passable
impassable
- Marsh, indistinct and crossable
Marsh, uncrossable
- Footbridge
- Bare rock or concrete
- Cliff or vertical cuttings: passable
impassable
- Boulder
- Railway
- Footpath or track
- Small footpath
- Roads: major
minor
- Sealed and parking areas
- Fences: passable
impassable
broken
- Buildings
- Passage through under buildings
- Out of bounds areas:
Settlements: with no detail shown
with detail shown
Permanently out of bounds
- Open land - easy run
- Open with scattered trees
- Rough open w. sc. trees
- Undergrowth: slow run
difficult to run
- Forest - easy run
- Forest - slow run
- Forest - difficult to run
- Vegetation: difficult to walk
- Copse, group of trees
- Barbecue / Goal posts
- Playground equipment
- Light pole / Model railway
- Other man-made feature

100 YEARS
OF
ORIENTEERING

International Orienteering Federation
home page: www.orienteering.org